

Home Page

The screenshot shows the homepage of the Getty Thesaurus of Geographic Names (TGN) online. At the top, there is a navigation bar with links for 'Explore the Getty', 'Getty360', 'Calendar', 'Blog', 'Connect with Us', and 'Shop'. The main header features the Getty Research Institute logo and name. Below this is a secondary navigation bar with categories like 'Exhibitions & Events', 'Special Collections', 'Library', 'Search Tools & Databases', 'Scholars & Projects', 'Publications', and 'About the GRI'. The central content area is titled 'The Getty Thesaurus of Geographic Names® Online' and contains a search form with fields for 'Find Name or ID', 'Place Type', and 'Nation'. To the left of the search form is a sidebar menu with various search tools and databases. To the right, there is a 'Have a Question?' section with a contact link. Below the search form, there are sections for 'Copyright information', 'Search Tips', and 'About the TGN'.

Logo



URL

http://www.getty.edu/research/tools/vocabularies/tgn/

Subject

Gazetteers

Accessibility

Free

Language

English

Publisher

J. Paul Getty Trust

Brief History

The Getty Thesaurus of Geographic Names (abbreviated TGN or GTGN) is a product of the J. Paul Getty Trust included in the Getty Vocabulary Program. Work on the TGN began in 1987, when the Getty created a department dedicated to compiling and distributing terminology. TGN was first published in 1997 in machine-readable files.

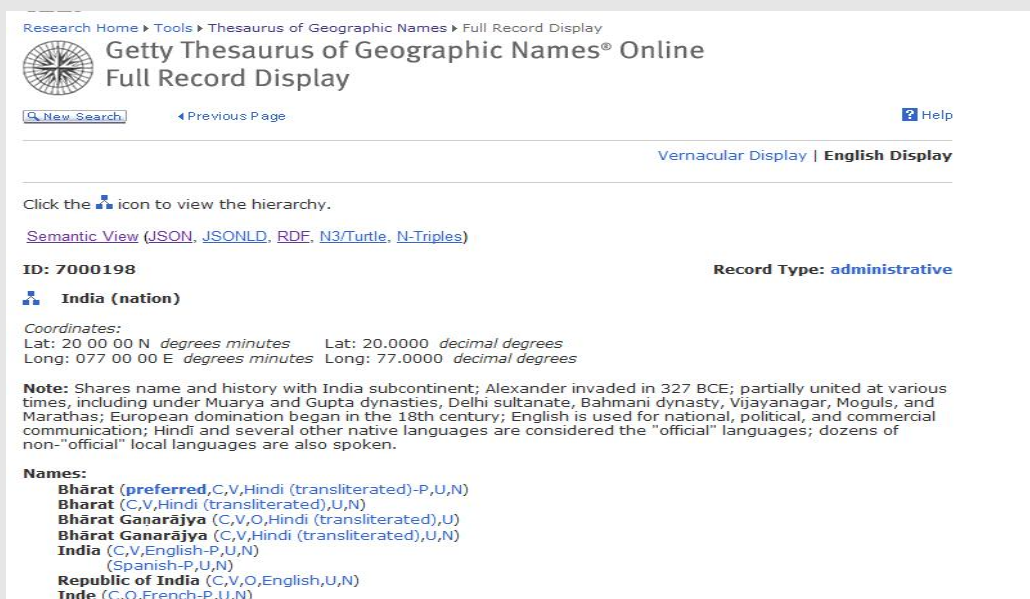
## Scope and Coverage

This site includes names and associated information about places. Places in TGN include administrative political entities (e.g., cities, nations) and physical features (e.g., mountains, rivers). Current and historical places are included. Other information related to history, population, culture, art and architecture is included.


## Kind of Information

This is a faceted classification system as well as a poly-hierarchical one. There are two facets: World and Extraterrestrial. Within the World facet are Physical Features and Political Entities. One can view administrative places from as broad as continents and regions to as specific as neighbourhoods, boroughs, towns, and cities. Within the Physical Features facets are mountain ranges, oceans, seas, rivers, waterfalls, island groups, and deserts.

The record for each concept includes its place in the hierarchy (with a link to its parent), as well as links to related terms, related concepts, sources for the data, and notes.




Research Home ▶ Tools ▶ Thesaurus of Geographic Names ▶ Full Record Display

 **Getty Thesaurus of Geographic Names® Online**  
Full Record Display


[New Search](#) [Previous Page](#) [Help](#)

Vernacular Display | **English Display**

Click the  icon to view the hierarchy.

[Semantic View \(JSON, JSONLD, RDF, N3/Turtle, N-Triples\)](#)

**ID: 7000198** **Record Type: administrative**

 **India (nation)**

**Coordinates:**  
Lat: 20 00 00 N *degrees minutes* Lat: 20.0000 *decimal degrees*  
Long: 077 00 00 E *degrees minutes* Long: 77.0000 *decimal degrees*

**Note:** Shares name and history with India subcontinent; Alexander invaded in 327 BCE; partially united at various times, including under Muaryya and Gupta dynasties, Delhi sultanate, Bahmani dynasty, Vijayanagar, Moguls, and Marathas; European domination began in the 18th century; English is used for national, political, and commercial communication; Hindi and several other native languages are considered the "official" languages; dozens of non-"official" local languages are also spoken.

**Names:**  
**Bhārat** (**preferred**,C,V,Hindi (transliterated)-P,U,N)  
**Bharat** (C,V,Hindi (transliterated),U,N)  
**Bhārat Ganarājya** (C,V,O,Hindi (transliterated),U)  
**Bhārat Ganarājya** (C,V,Hindi (transliterated),U,N)  
**India** (C,V,English-P,U,N)  
(Spanish-P,U,N)  
**Republic of India** (C,V,O,English,U,N)  
**Inde** (C,O,French-P,U,N)

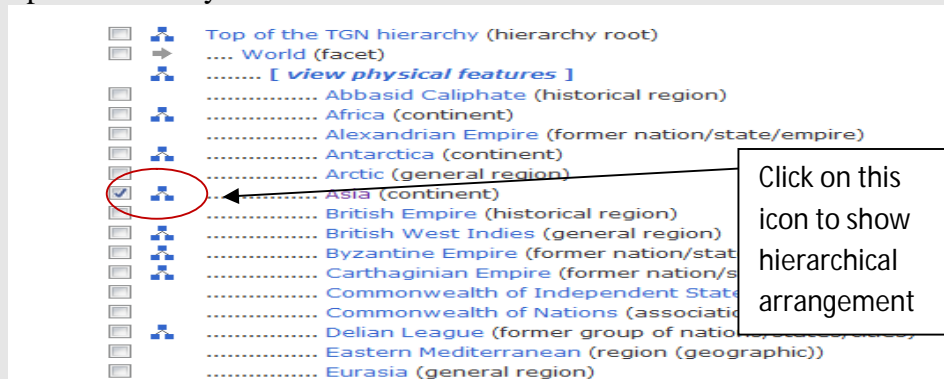
## Special Features

- ❖ Hierarchy icon presented in this site to show entry in hierarchical way.
- ❖ Newsletter articles are attached with this site.
- ❖ Apart from The Getty Thesaurus of Geographic Names (TGN), The Art & Architecture Thesaurus (AAT), The Cultural Objects Name Authority (CONA), The Union List of Artist Names (ULAN) etc are attached with this site.

- ❖ Frequently asked questions about thesaurus are presented.

**Arrangement Pattern**

Entries are arranged alphabetically and arrangements of entries appear after clicking on “Browse the TGN hierarchy”. Under each continent, name of countries are arranged alphabetically. Clicking on the hierarchical sign provides next hierarchy in alphabetical way.



**Remarks**

TGN is a structured vocabulary, including names, descriptions, and other metadata for extant and historical cities, empires, archaeological sites, and physical features important to research of art and architecture. TGN may be linked to GIS, maps, and other geographic resources.

**Comparable Tools**

- Database of world gazetteers (<http://www.kalmasoft.com/KLEX/dbgazet.htm>)
- Global gazetteers (<http://www.fallingrain.com/world/>)
- Gazetteer of geographical names (<http://cgn.dgu.hr/home/>)

**Date of Access**

January 2<sup>nd</sup>,2017